

PARISH ONLINE

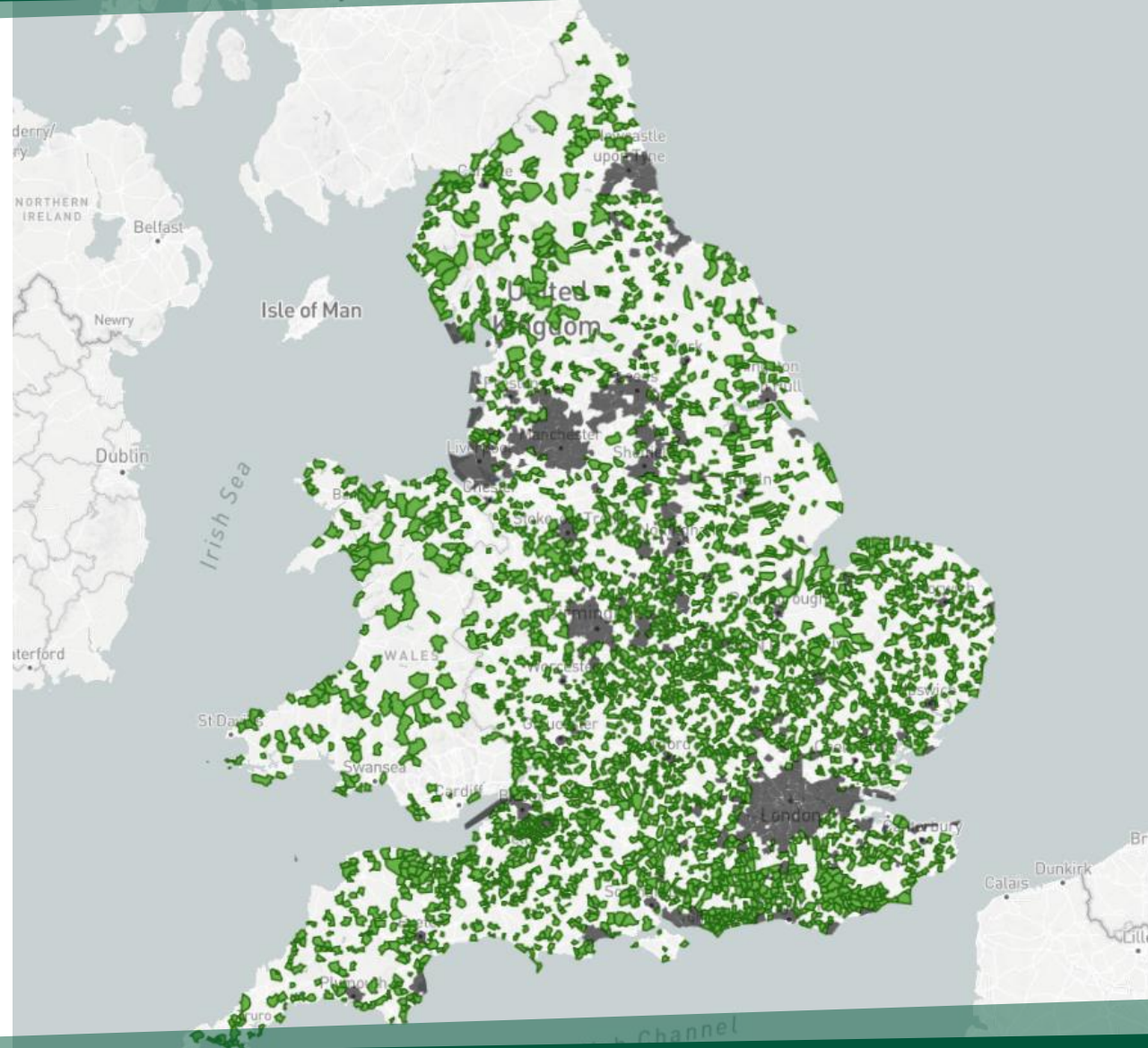
An introduction to our mapping software

About Us

- Started in 2008 with our Mapping Software
- Became independent in 2016
- Launched GOV.UK website & email service in 2022
- Converted to a not-for-profit CIC in 2023

Main aim is to empower local councils with great technology.

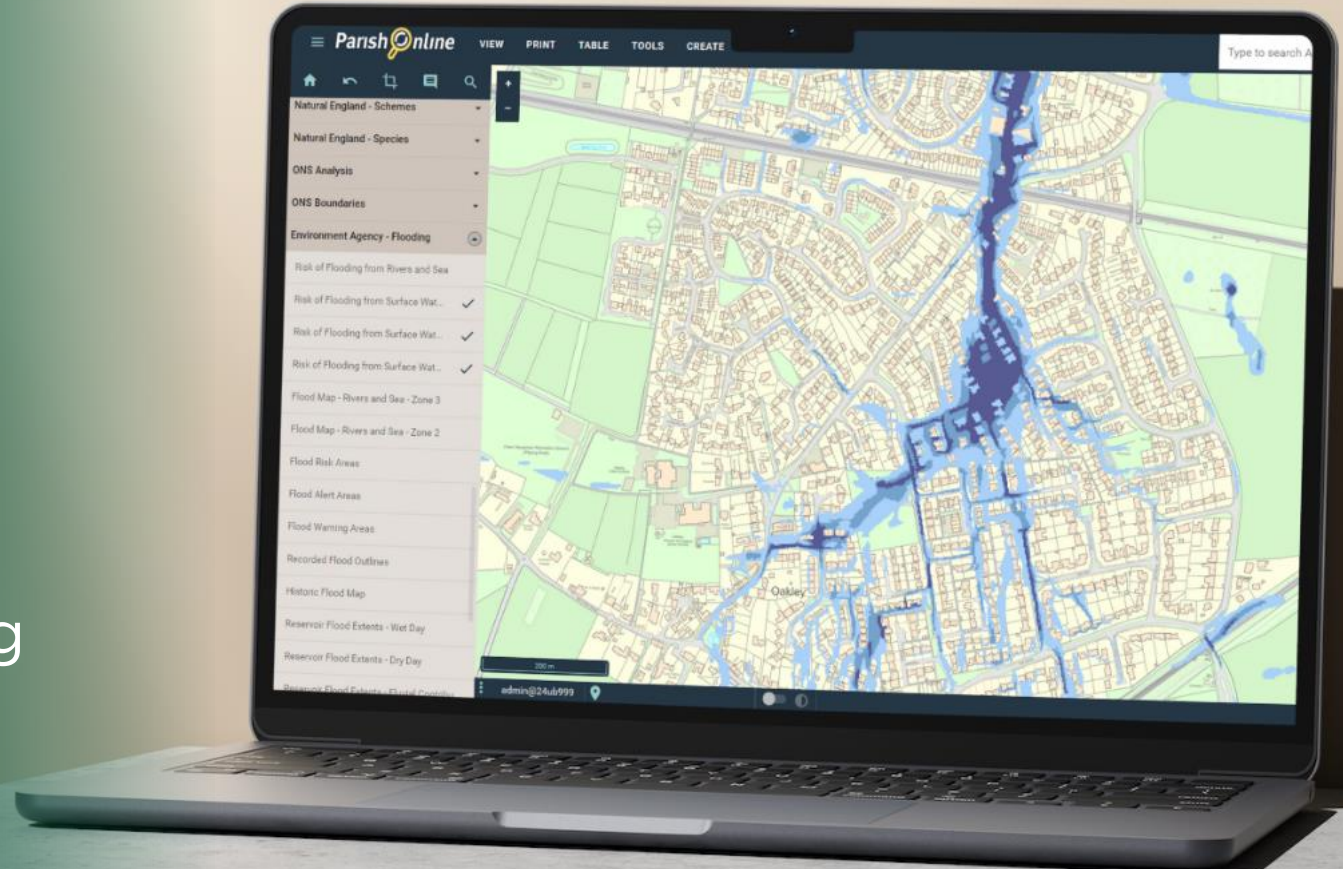
Convert complex software and IT principles into easy-to-understand services.





MAPPING SOFTWARE

Ultra-high detail maps giving
drawing, analysis & planning
tools for your council





Introduction to mapping



County

We couldn't
do without all
these maps to
help our work

Oh yes, really
helpful aren't
they!

Eh?

District

Parish

Cabus

Barnacre-with-Bonds

Cabus

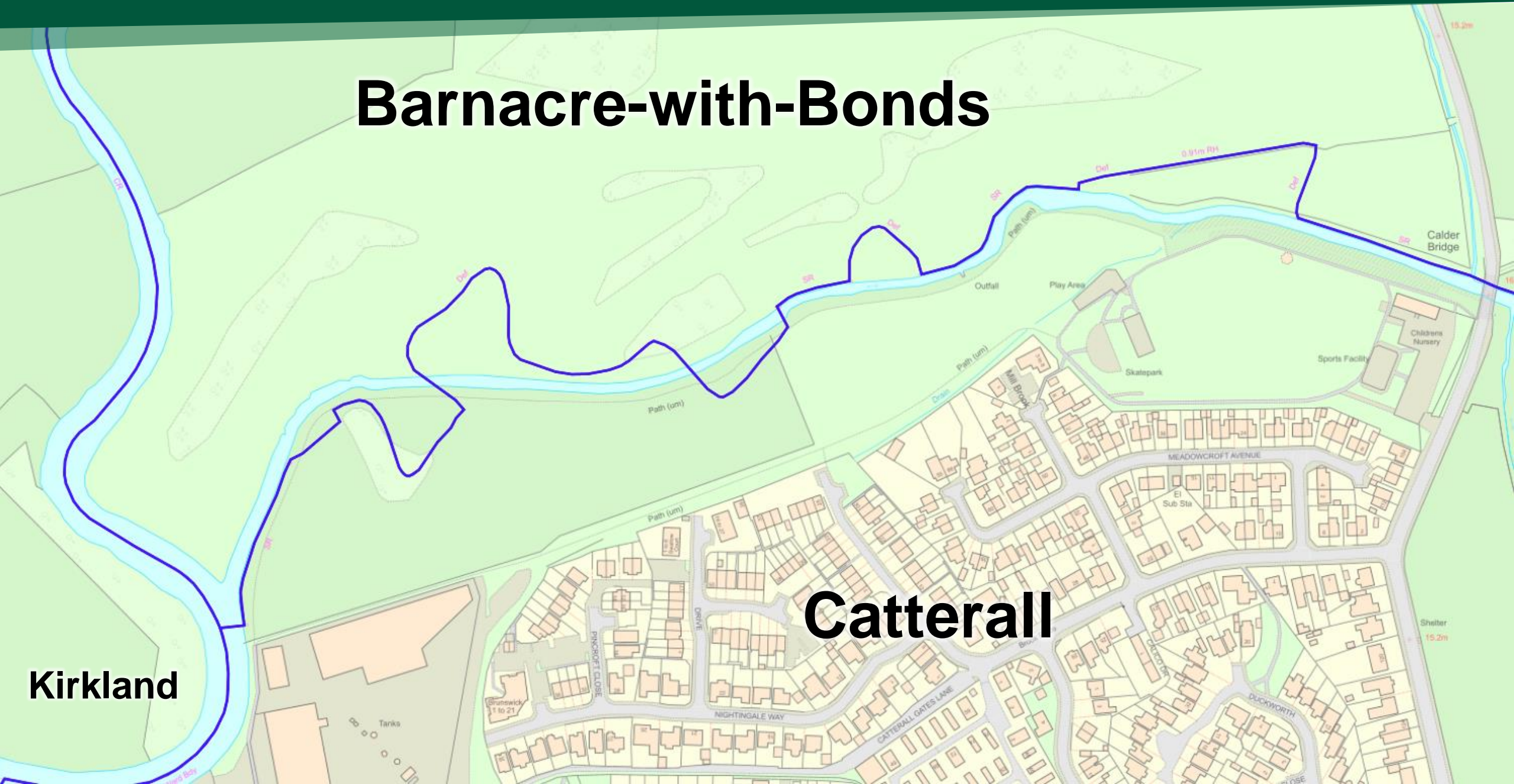
Bolton-by-Bowland

Sawley

Barnacre-with-Bonds

Catterall

Kirkland



Arkholme-with-Cawood

Melling-with-Wrayton

A map showing the geographical area between Arkholme-with-Cawood and Melling-with-Wrayton. The River Lune flows from the top left towards the bottom right. A blue-outlined area, representing the proposed development, is situated in the center of the map, between the two towns. The map includes various landmarks such as Arkholme Parish Church, a railway line, and several ponds. The towns are labeled in large, bold, black text at the top and bottom of the map.

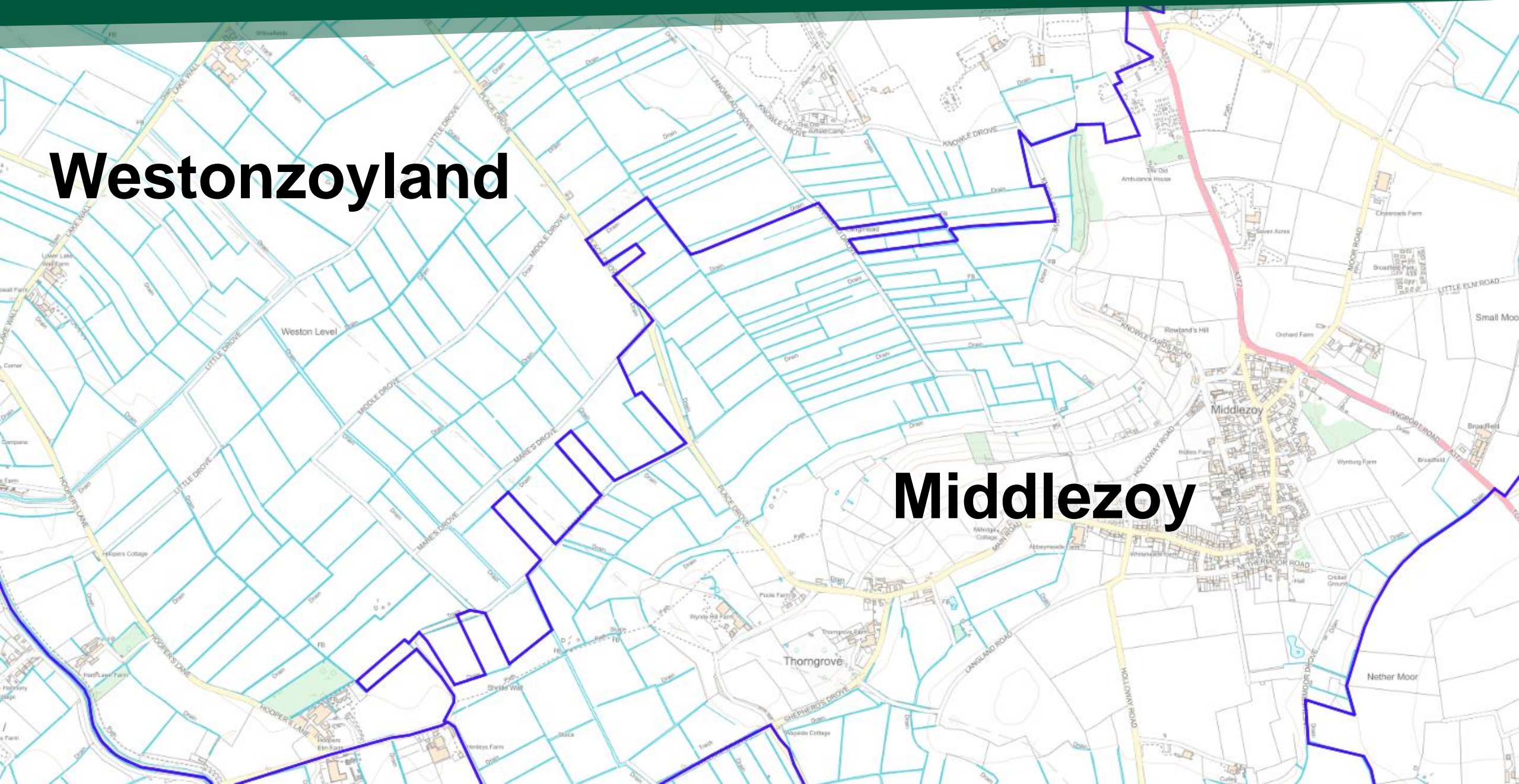


Thornton

**Non-parished
(Liverpool)**

Westonzoyland

Middlezoy



Why use maps?



ID	Type	Installed	Inscription
01	Stone bench	01 May	None
02	Stone bench	01 May	None
03	2 seater wood bench	25 Jan	None
04	2 seater wood bench	28 Jan	Joe Bloggs
05	2 seater wood bench	14 Apr	Jane Doe
06	1 seater wood bench	14 Apr	John Smith
07	2 seater wood bench	14 Apr	Judy Davis
08	Stone bench	06 Oct	None
09	Stone bench	06 Oct	None
10	Stone bench	06 Oct	None

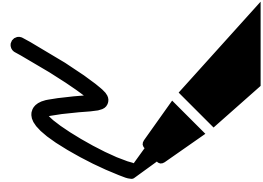


Everything has a place. Maps increase your understanding of what you're responsible for.



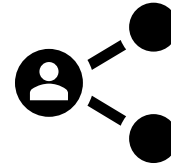
BROWSE

Hundreds of insightful map datasets covering your area from a variety of national agencies



CREATE

Create or contribute to maps to create an everlasting record of your parish



SHARE

Publish one-off maps or continuously updated interactive maps



STRATEGISE

View your maps in combination with others to arrive at correlations and unique viewpoints.



Key uses

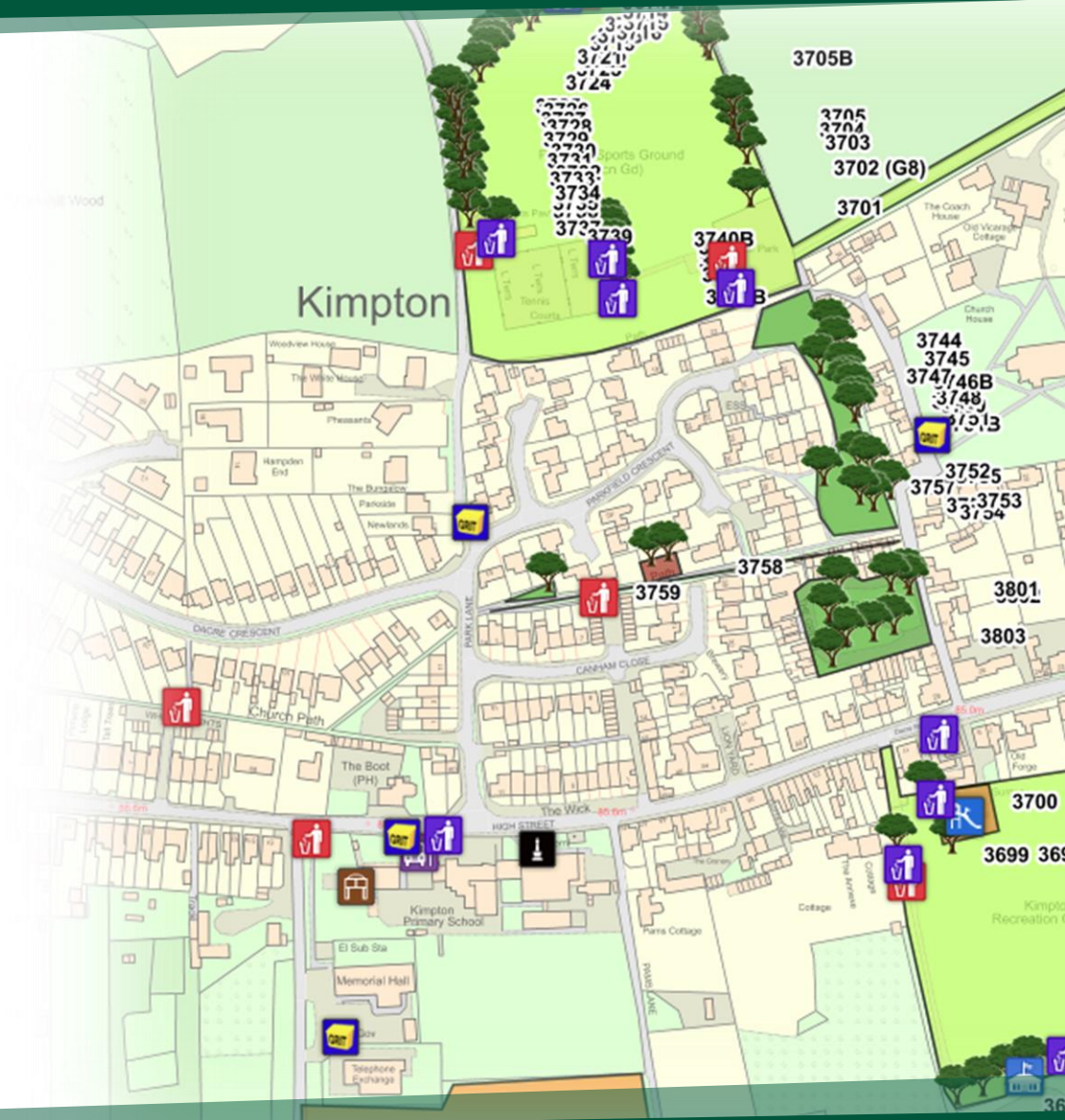
Continuity between clerks

Retaining local information, assets and processes on the map



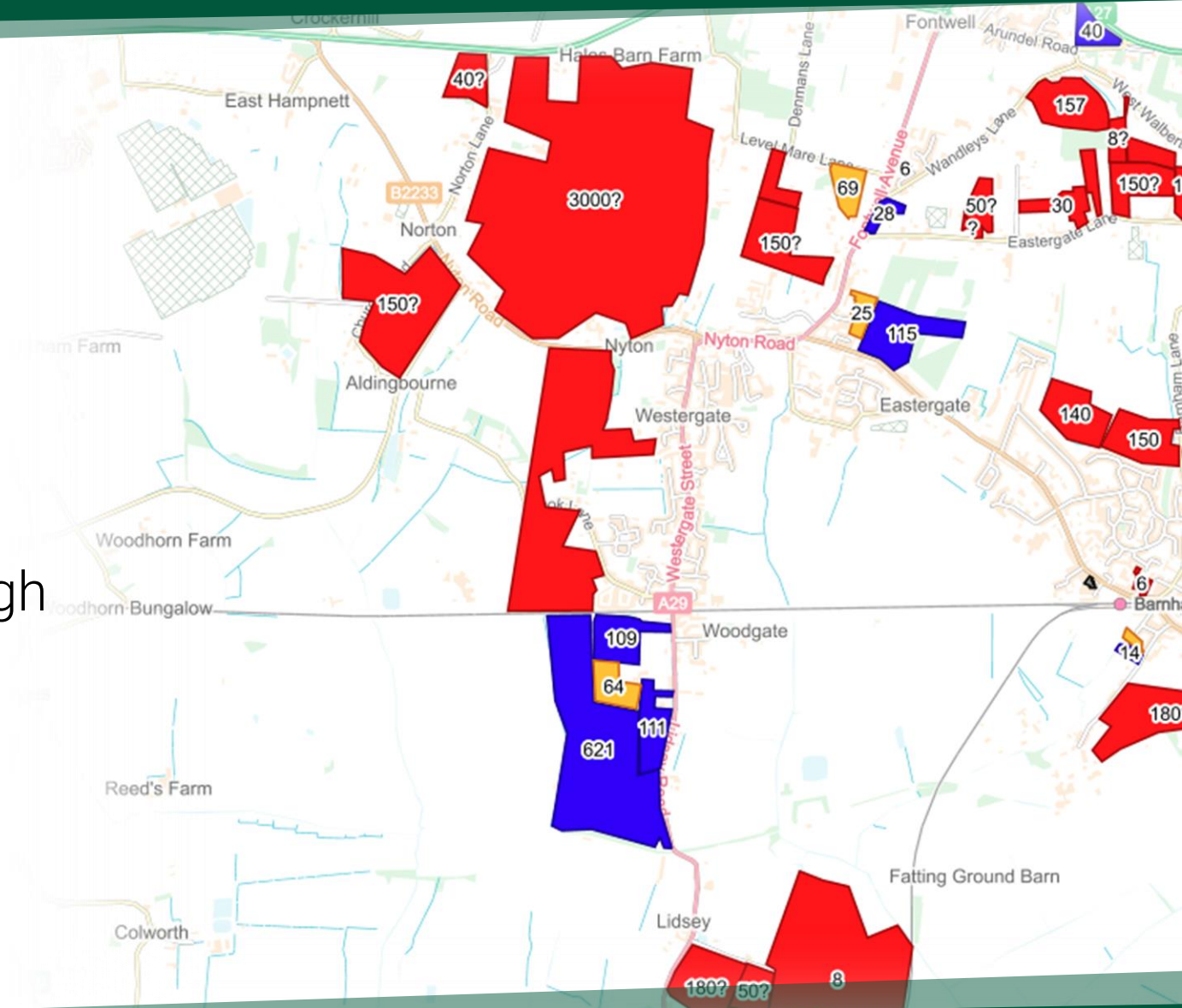
Asset management

Keeping on top of maintenance and insurance records



Neighbourhood plans

Key drafting tool, and essential for high quality consultations



Events planning

Draw out road closures, temporary car parks, signage, and stalls



Boundary Issues

Finding out where land ownership lies, as well as looking at planning issues





Tools


Easy editing tools

Pre-built layers & styles

Consistency across councils

Snapping for enhanced quality


Instant save to cloud



Collaborate layers

Build up a national picture amongst communities and other tiers of Government

Creates more dynamic and accurate datasets to tackle ever-evolving issues




Active travel tool

Isochrone tool for real-world travel times

How far can I get?

What's my catchment?




Publishing

Export to PDF and image



Create shareable links

Create interactive maps





Data sharing



Parish Online also includes data from many other central government sources.

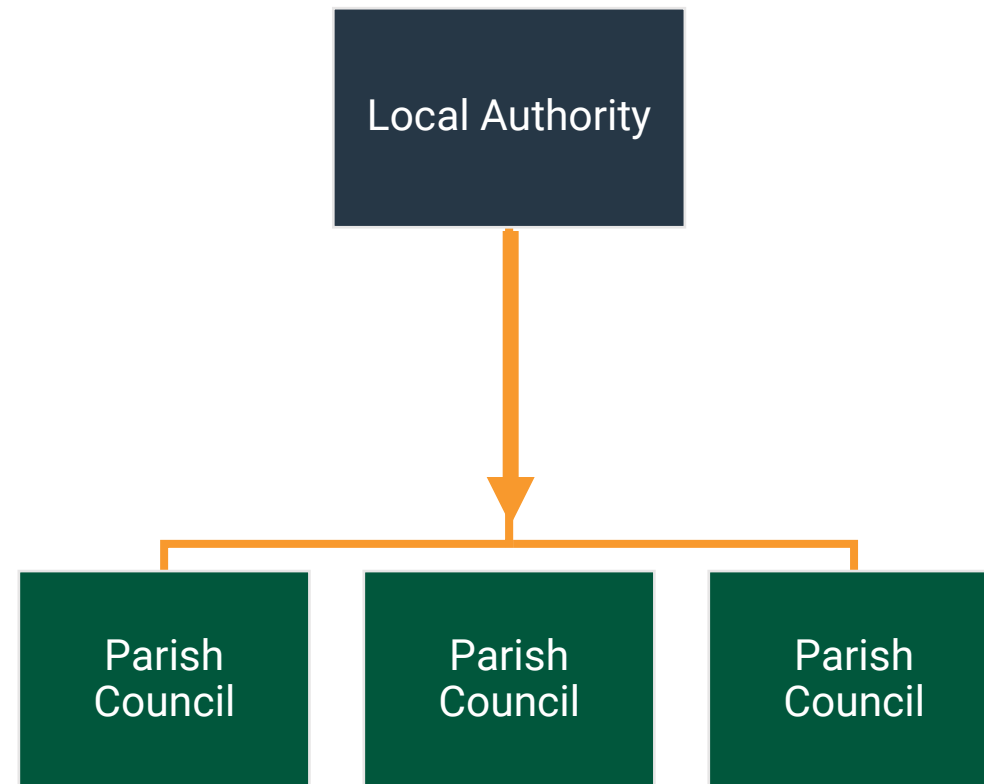
And in some areas, even Local Authority information: TPOs, Local Plans etc



Multi-tier engagement

Higher tier authorities can share maps to all local councils on their patch

- Time saved finding answers
- Uncertainty removed
- Decision-making joined up

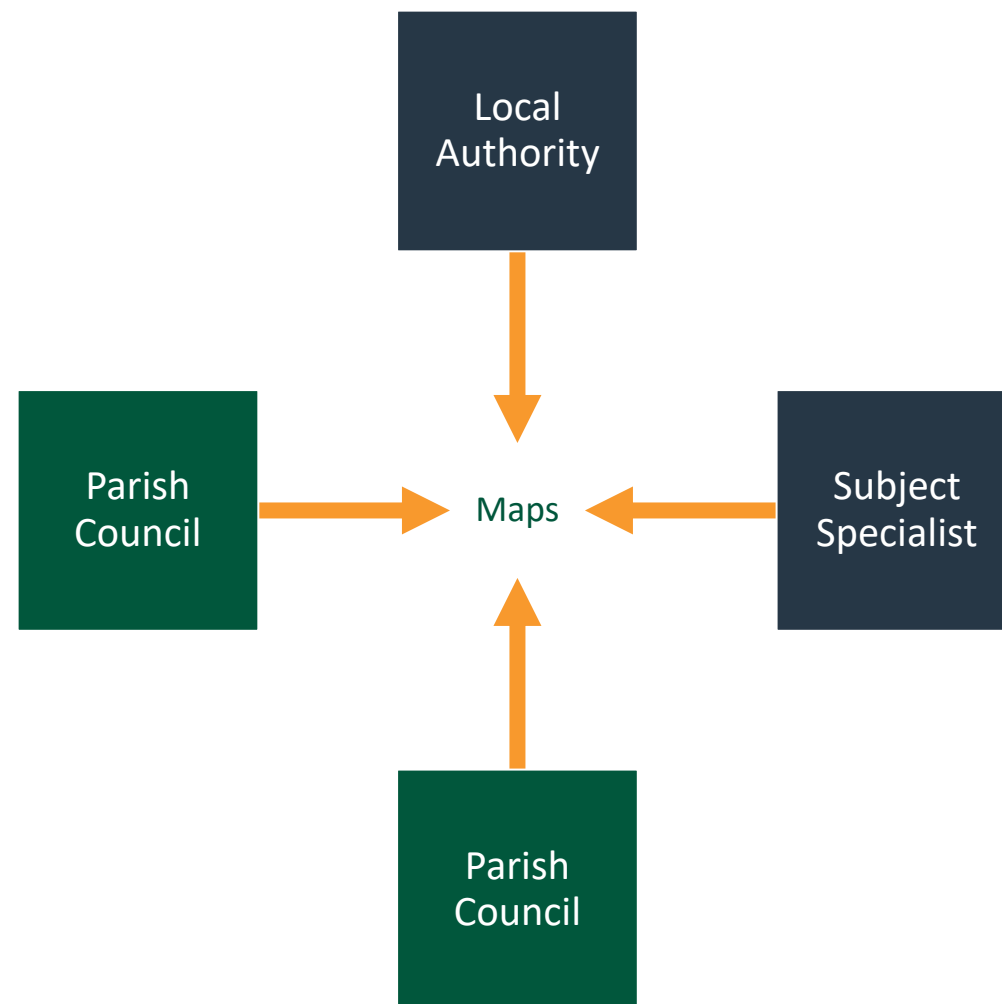




Collaborative working

All tiers of Government can collaborate on one theme of mapping

- Harnessing local knowledge
- Harnessing strategic oversight
- Better, more efficient results



When tiers of Government work together, huge cost savings and efficiencies can be realised



Defibrillator collaborative map



Asset Management

Type to search AddressBase

Home

Refresh

Layers

Search

Live Feeds

▼

Ordnance Survey Individual

▼

Ordnance Survey PSGA

▼

Ordnance Survey OpenData

▼

Aerial Photography (APGB)

▼

Vegetation & Height Data (APGB)

▼

Parish Layers

▼

Assets & Maintenance

▼

Planning

▼

Neighbourhood Planning

▼

Isochrones

▼

EPCs

▼

PROW Management

▼

Biodiversity and Nature

▼

Climate and Energy

▼

Addresses

▼

OS Overlays - PSGA

▼

Property Density Map

▼

+

-

The Old Vicarage

antry

ge

50 m

admin@23uf034

Assets & Maintenance

Benches (Collaborative)

Bins

Dog Waste Bins (Collaborative)

Buildings

Building Contents

CCTV Equipment

Defibrillators (Collaborative)

Grass Cutting

Grit Bins (Collaborative)

Playground Equipment

Machinery, Plant and Equipment

Outdoor Property / Street Furniture

Regalia

Sports Equipment

Street Lights

Trees

Trees (Groups)

War Memorials

Walls, Gates & Fences

Playground Areas

Ground Surfaces

Land

Hilltop

Grenestede

Purnell House

hips

WARREN CROFT

Innocks

©





Climate data

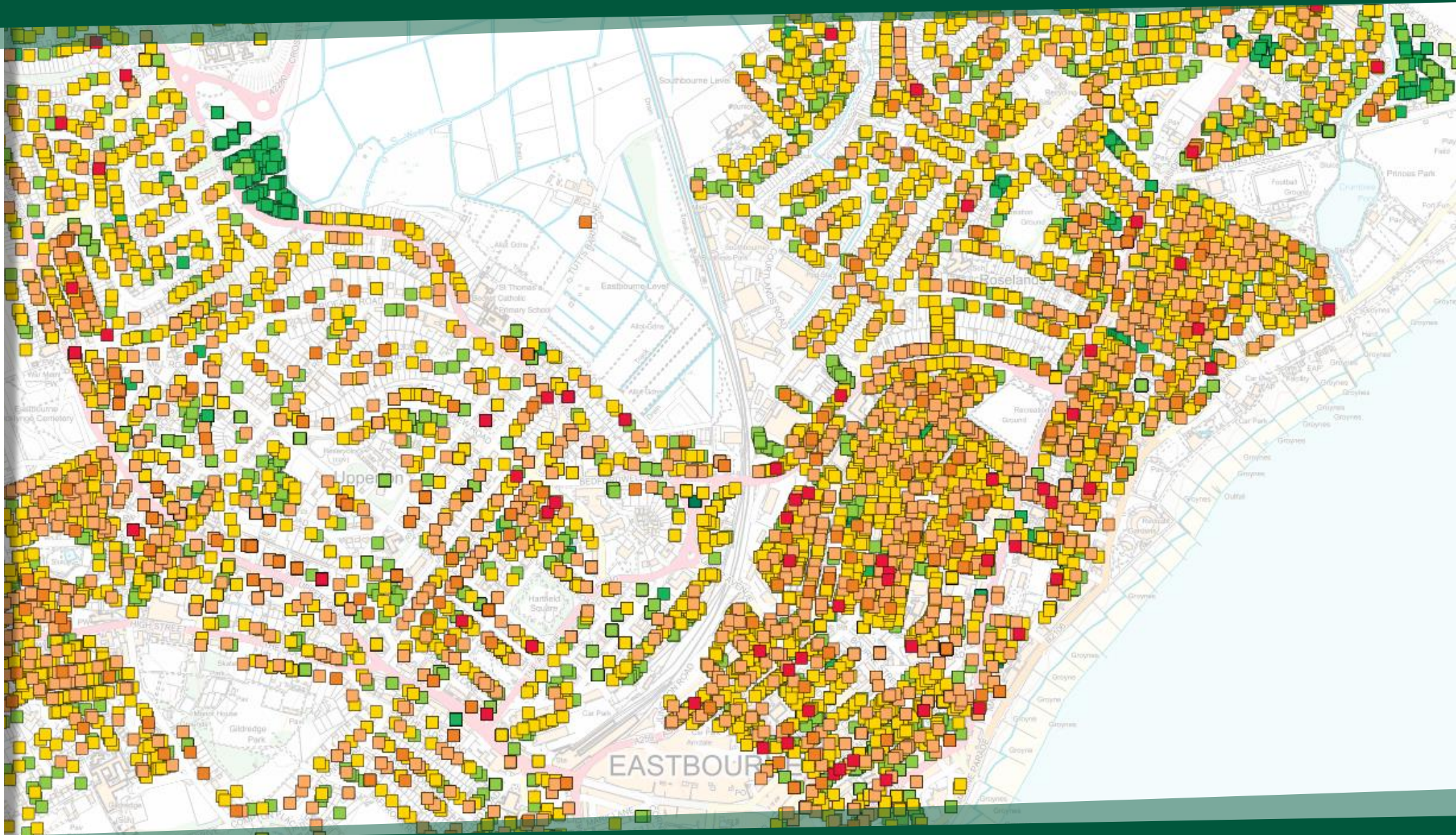
Dedication to climate action

Working with partners to guide them through creating baselines for setting targets

- Visualising plans and sharing maps
- Collecting data from residents/community groups as well as parishes



- Very Poor
- Hot Water Env Eff
Poor
- Floor Description
Suspended, no insulation (assumed)
- Floor Energy Eff
NO DATA!
- Floor Env Eff
N/A
- Windows Description
Fully double glazed
- Windows Energy Eff
Average
- Windows Env Eff
Average
- Walls Description
Solid brick, as built, no insulation (assumed)
- Walls Energy Eff
Very Poor
- Walls Env Eff
Very Poor
- Secondheat Description
Portable electric heaters (assumed)
- Sheating Energy Eff
N/A
- Sheating Env Eff
N/A
- Roof Description

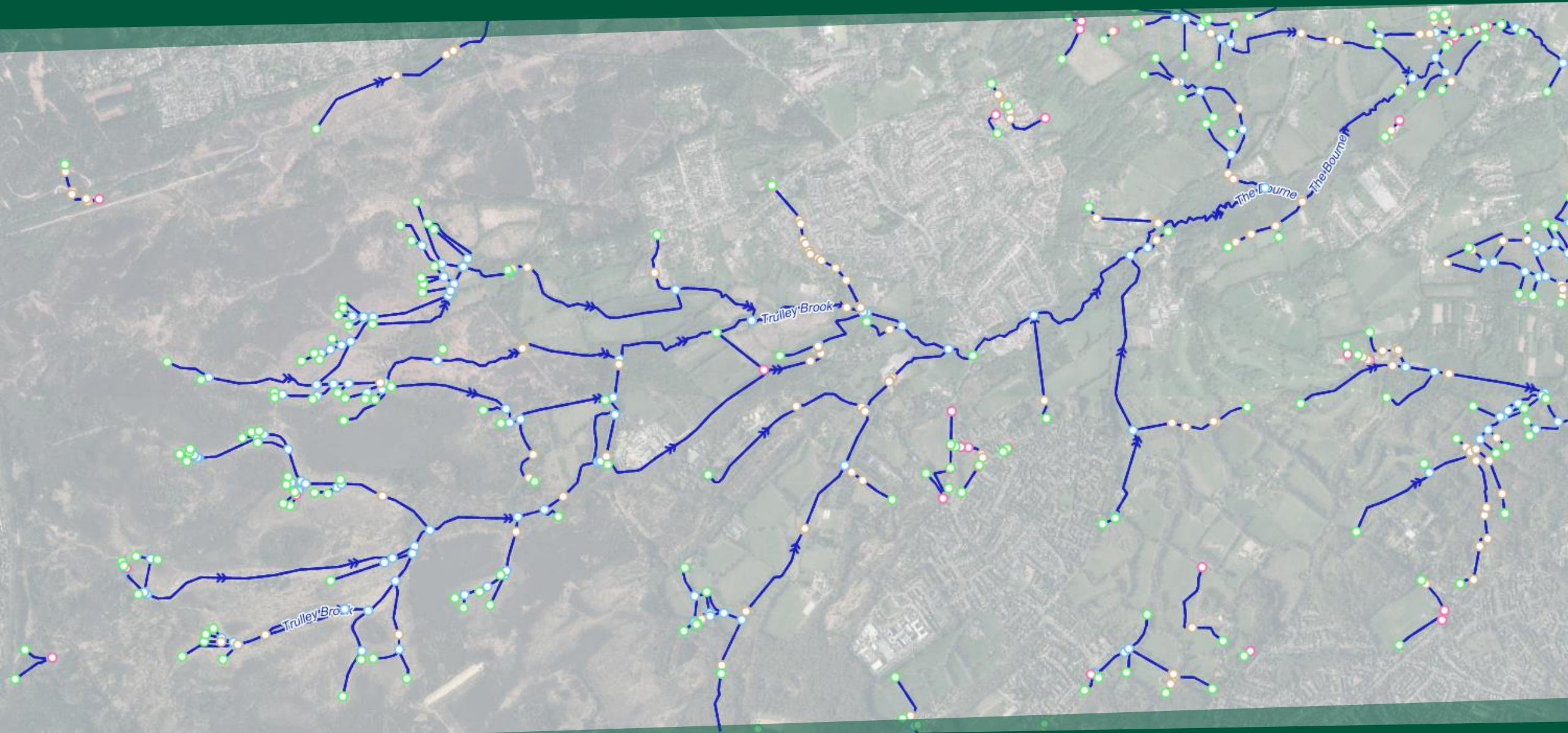




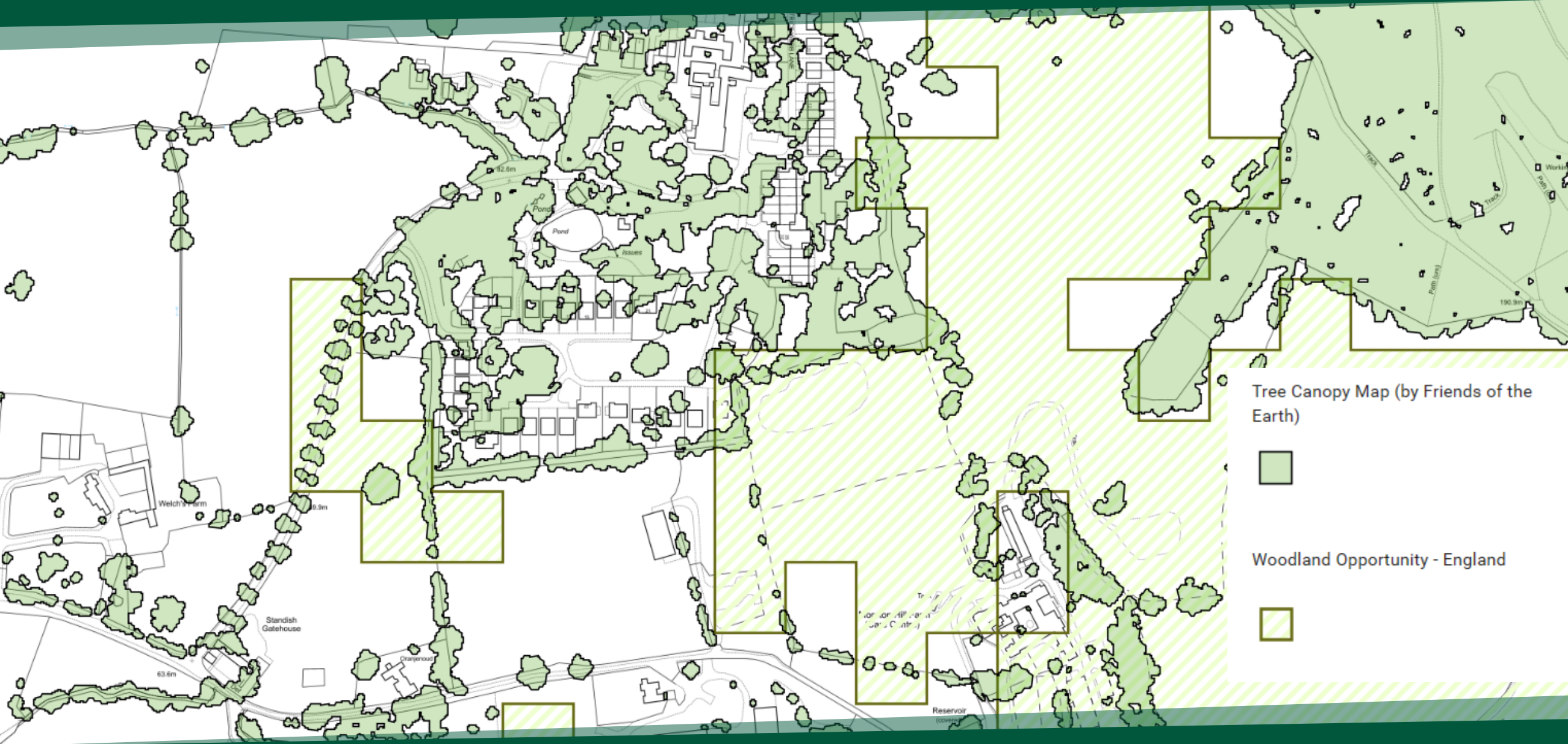
Biodiversity Corridors



Land Cover and Field Boundaries



Watercourses



Tree Canopy and Woodland Opportunity

What stage is your council in declaring a Climate Emergency?
Find out more about climate emergency declarations here: <https://climateemergency.uk/>

Please Select

← PREVIOUS

NEXT →

Has your council set a Net Zero target date?

YES

NO

← PREVIOUS

NEXT →

What year is your Net Zero target date?

e.g., 2030

← PREVIOUS

NEXT →

Capture information in a structured way, consistent with other councils in order to map it



Mapping licences

Parish Online Mapping subscription

Pricing based on population, from £30 a year, average £150 a year

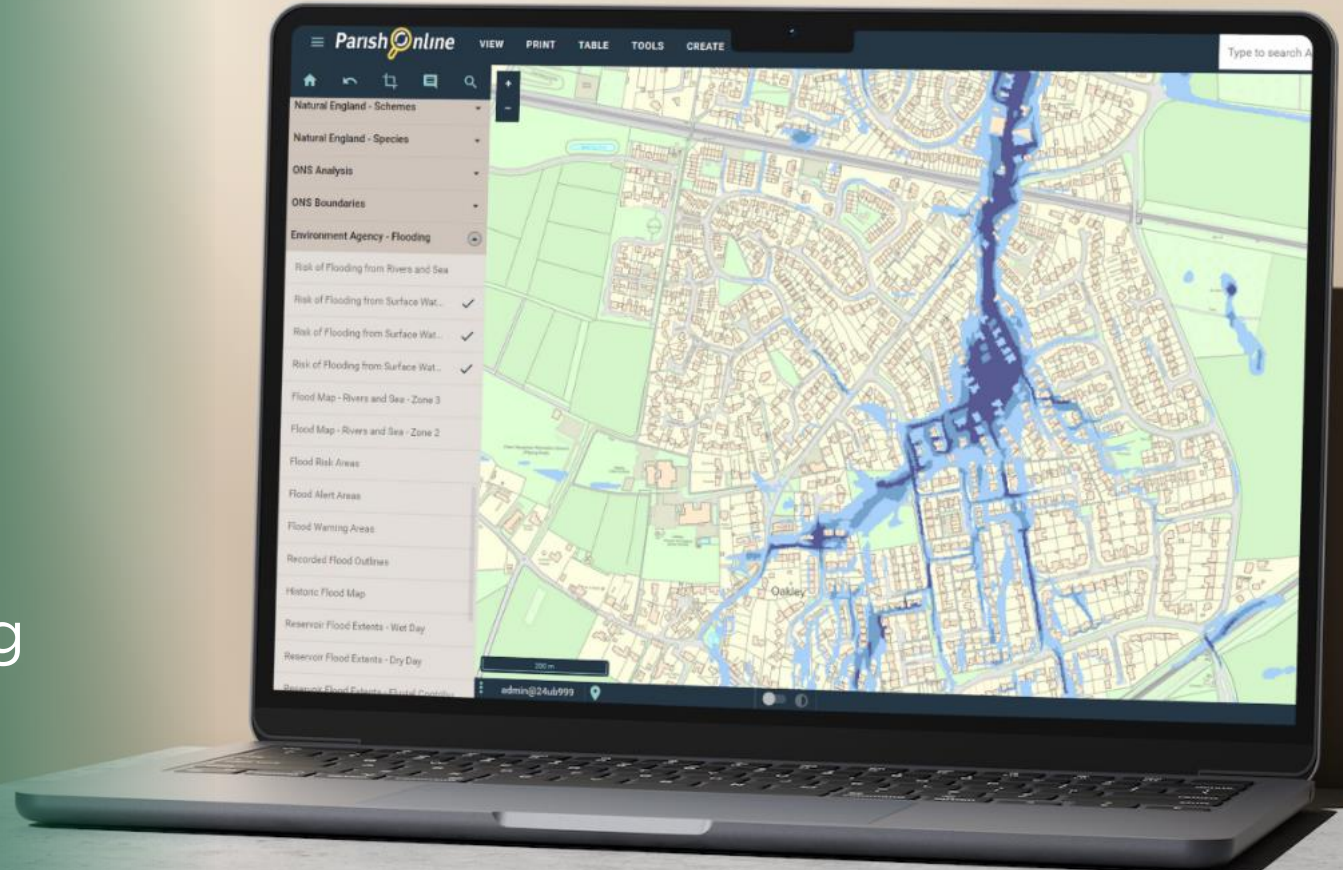
Unlimited users and usage

20% discounts for LALC/MALC members, every year



MAPPING SOFTWARE

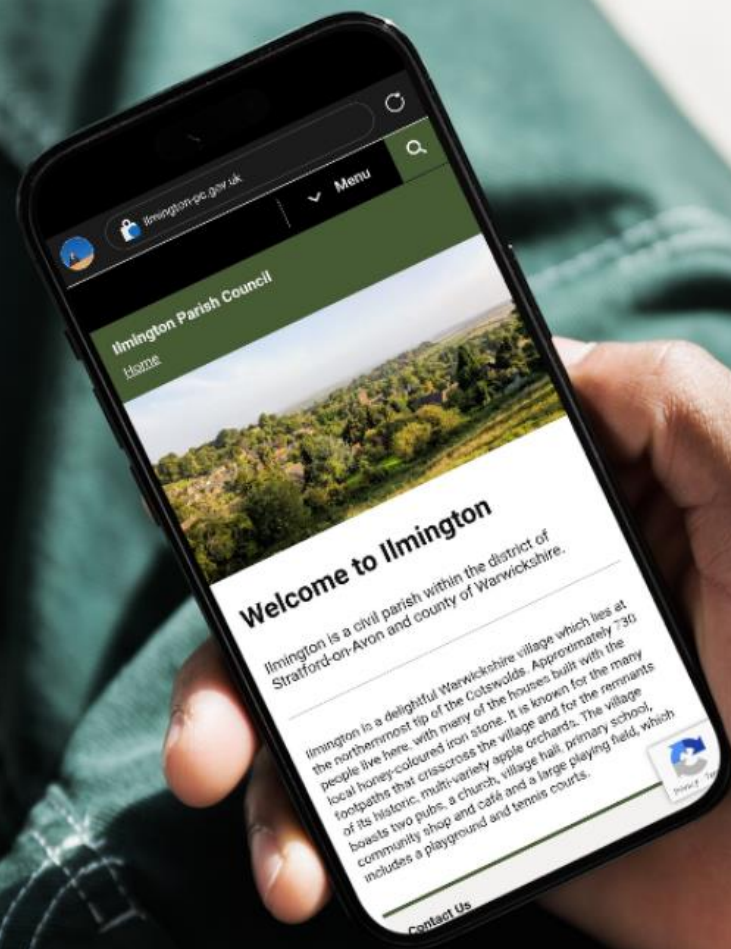
Ultra-high detail maps giving
drawing, analysis & planning
tools for your council





WEBSITE & EMAIL SERVICE

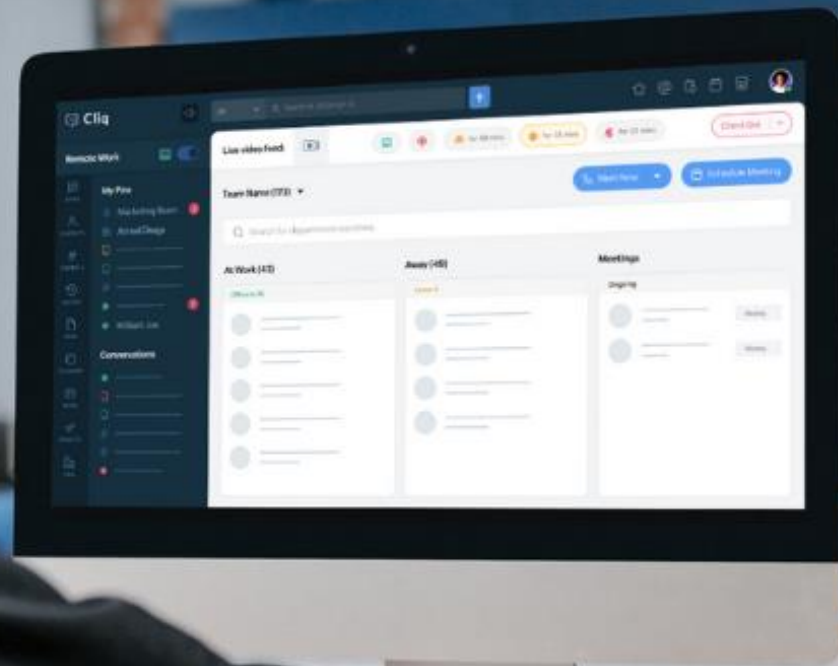
Give your council the professional online presence it deserves, with a free GOV.UK domain





CLOUD OFFICE

Powerful cloud storage,
communication and office
suite





Get the slide deck here

PARISH
ONLINE

www.parish-online.co.uk

a service by Geosphere Ltd and Local Authority Technology CIC

01256 805 102

Church Cottage House, Church Square,

Basingstoke, RG21 7QW